PONNANI

DISTRICT NAME :MALAPPURAM

Delimitation Commission, Kerala

Date : 13-10-2025

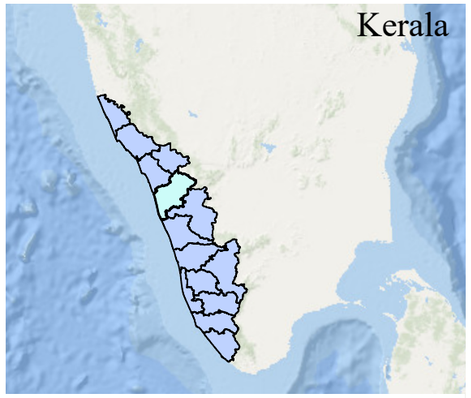

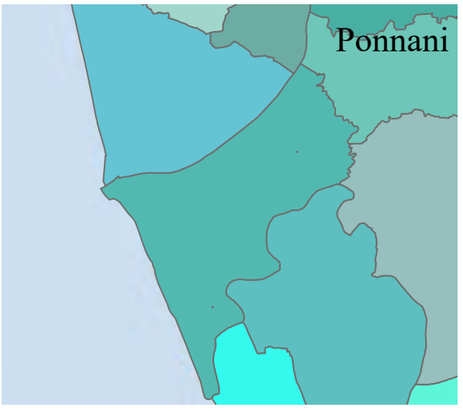

75°55'

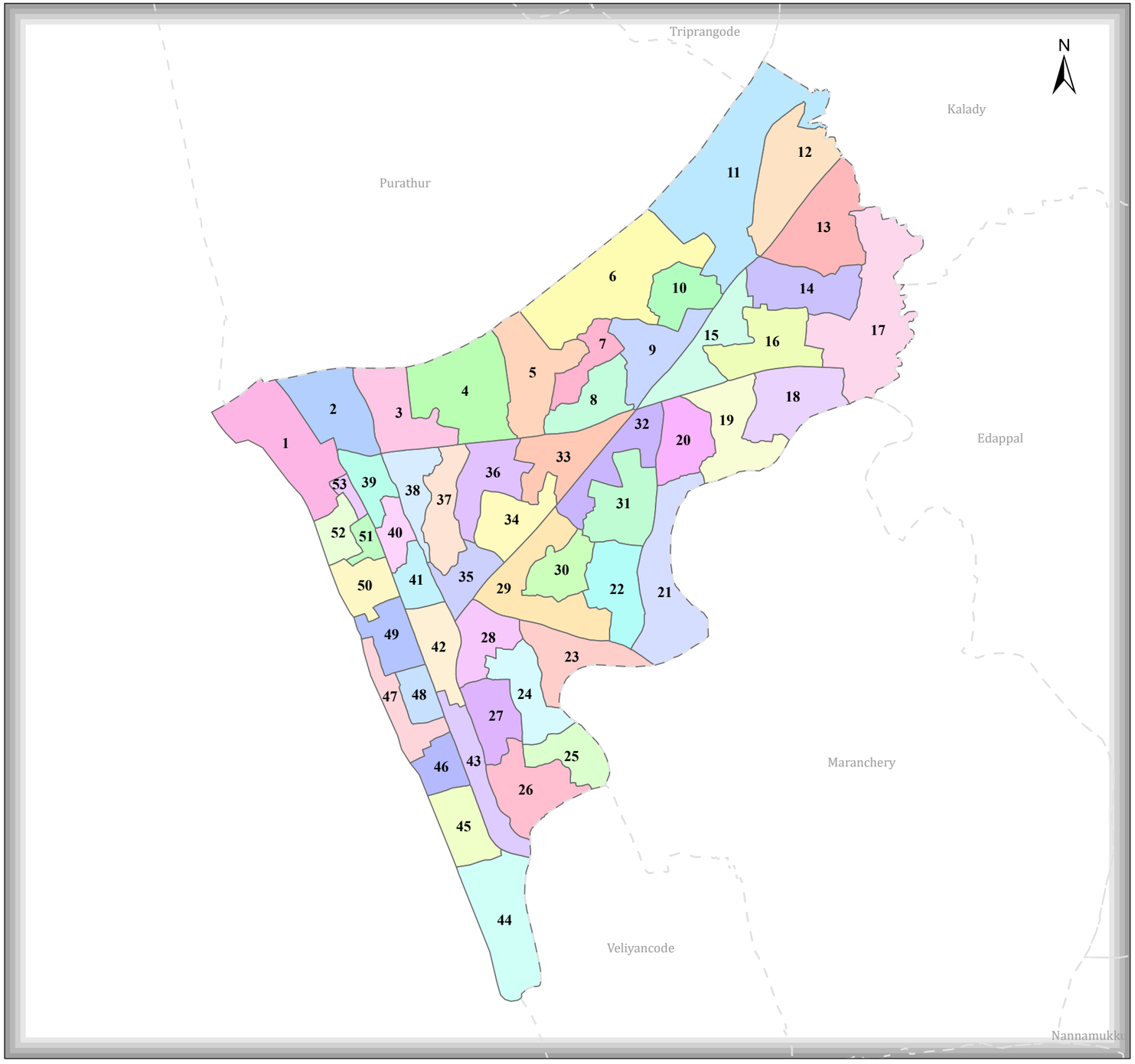

10°45'

10°45'

75°55'

WARD BOUNDARY

- 1-AZHEEKKAL
- 2-TI UP SCHOOL
- 3-CHANA
- 4-VELLEERI
- 5-KUTTIKKAD
- 6-NILAYORAM
- 7-KUTTAD
- 8-EZHUVATHIRUTHI
- 9-ERIKKAMANNA
- 10-KOTTATHARA
- 11-CHAMRAVATTOM
- 12-ESWARAMANGALAM
- 13-NAITHALLUR
- 14-ATHANI
- 15-K K JUNCTION
- 16-CHERUVAIKKARA
- 17-BIYYAM
- 18-PUZHAMBRAM
- 19-GRAMAM
- 20-ERIKKAMPADAM
- 21-PULIKKAKADAVU
- 22-KARUKATHIRUTHY
- 23-ATTUPURAM
- 24-KADAVANAD
- 25-POOKAITHA KADAVU
- 26-MEENAKSHI PALAM
- 27-HEALTH AND WELLNESS CENTER KADAVANADU
- 28-PALLAPRAM
- 29-UROOB NAGAR
- 30-CHANDANA PADAM
- 31-THEYYANGAD
- 32-C V JUNCTION
- 33-CHANTHAPADI
- 34-PULLONATH ATHANI
- 35-CHALERI
- 36-THRIKKAVU GOVT SCHOOL
- 37-THRIKKAV
- 38-VANDIPETTA
- 39-TOWN
- 40-THEKKEPURAM
- 41-MUNICIPAL OFFICE
- 42-CANOLLY
- 43-EDASSERI NAGAR
- 44-PUTHUPONNANI
- 45-M I EDUCATION CITY
- 46-MYLANCHIKKAD
- 47-MURINJAZHI
- 48-ANAPPADI
- 49-M.E.S COLLEGE
- 50-MUKKADI
- 51-GOVERNMENT HOSPITAL
- 52-MARAKKADAVU
- 53-GMUP SCHOOL

Kilometers

0 0.75 1.5 3 4.5 6

Technology Support : Information Kerala Mission