THRIKKOVILVATTOM

DISTRICT NAME :KOLLAM

Delimitation Commission, Kerala

Date : 18-10-2025

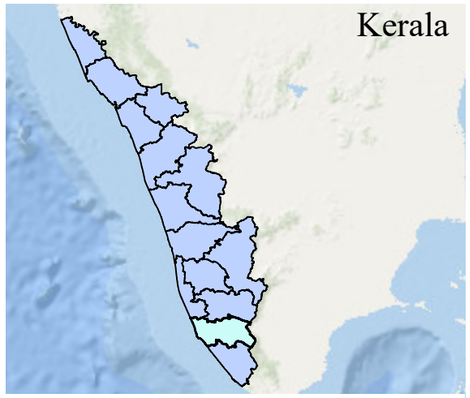

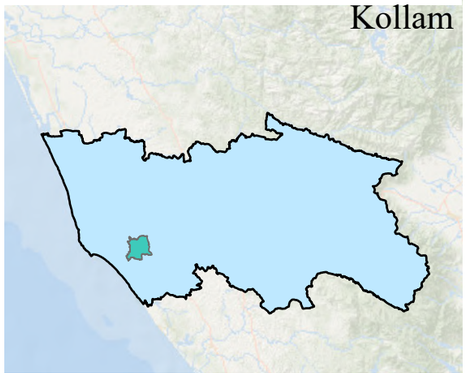

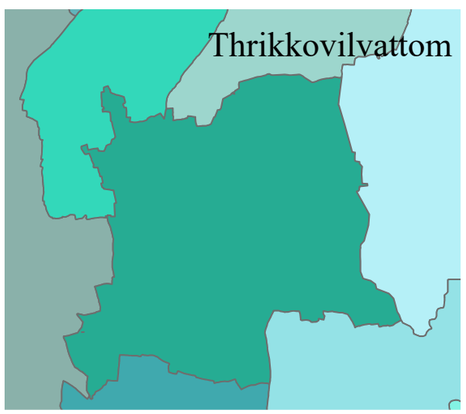

76°40'

8°55'

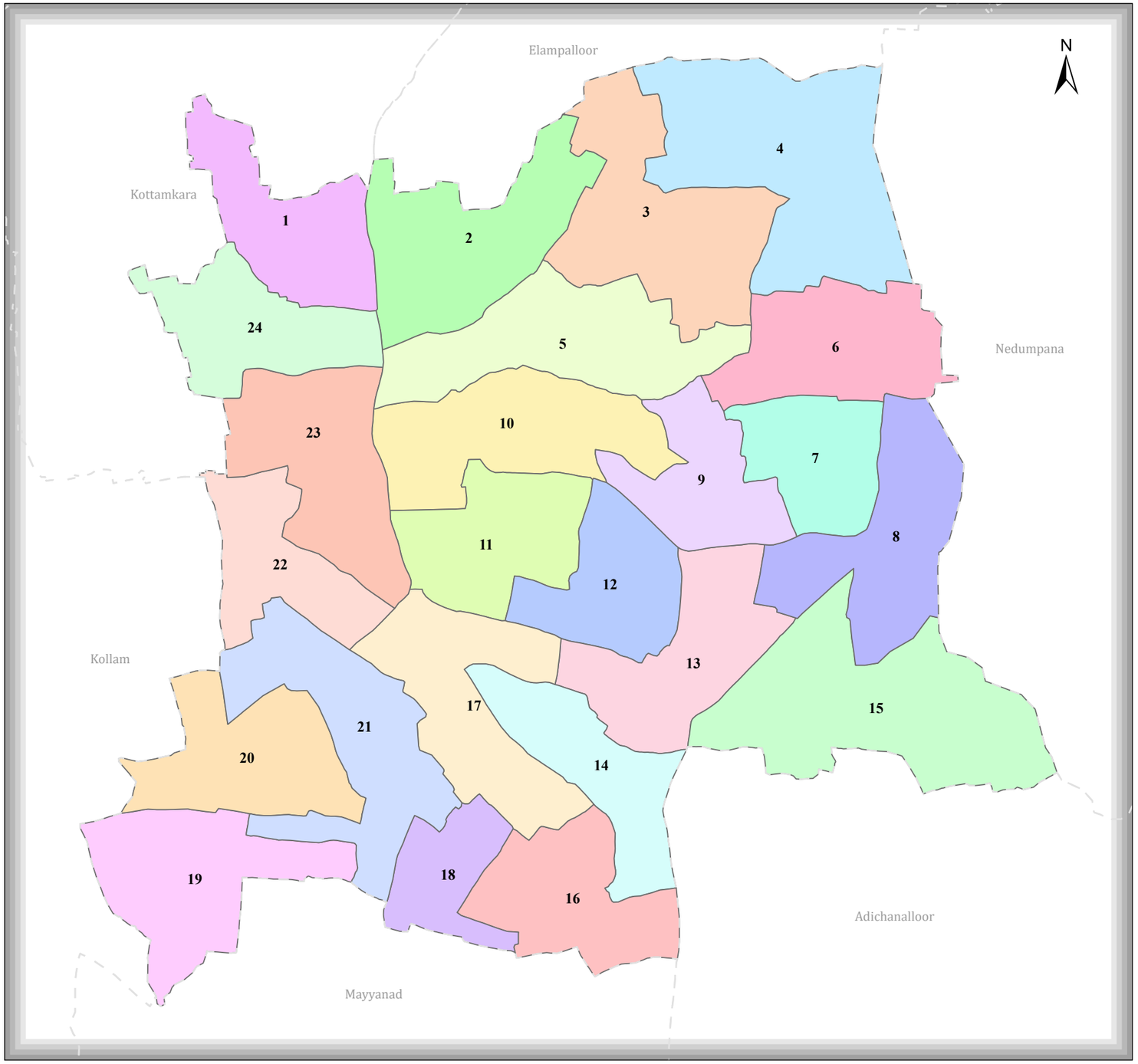

8°55'

WARD BOUNDARY

- 1-THATTARKONAM
- 2-CHERIYELA
- 3-AALUMMOODU
- 4-KUREEPPALLY
- 5-NADUVILAKKARA
- 6-CHERIKKONAM
- 7-KANNANALLOOR NORTH
- 8-KANNANALLOOR
- 9-PANKONAM
- 10-THRIKKOVILVATTOM
- 11-KURUMANNA
- 12-MUKHATHALA
- 13-KIZHAVOOR
- 14-THAZHUTHALA
- 15-KANNANALLOOR SOUTH
- 16-KAMBIVILA
- 17-PERAYAM
- 18-PERAYAM NORTH
- 19-MYLAPOORU
- 20-MYLAPOORU NORTH
- 21-PUTHUCHIRA
- 22-DECENT JUNCTION
- 23-VETTILATHAZHAM
- 24-CHENTHAPPOORU
- LOCALBODY

76°40'

Kilometers

0 0.45 0.9 1.8 2.7 3.6

Technology Support : Information Kerala Mission