MAZHUVANNOOR

DISTRICT NAME :ERNAKULAM

Delimitation Commission, Kerala

Date : 17-10-2025

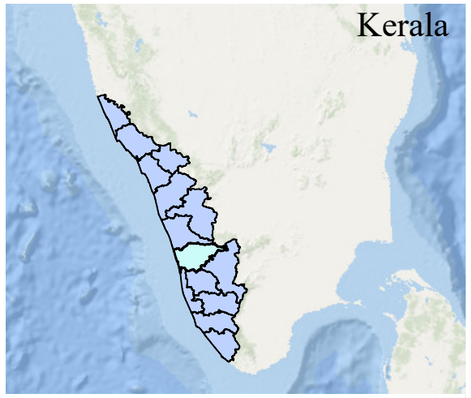

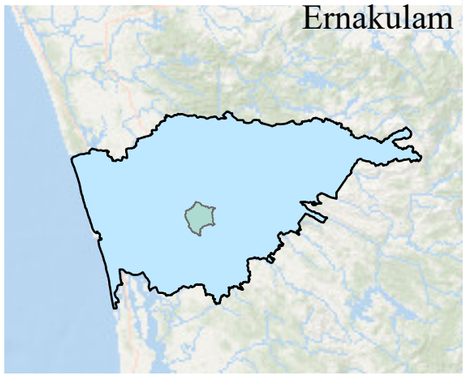

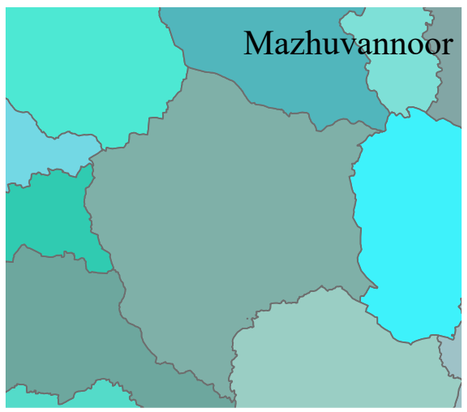

76°30'

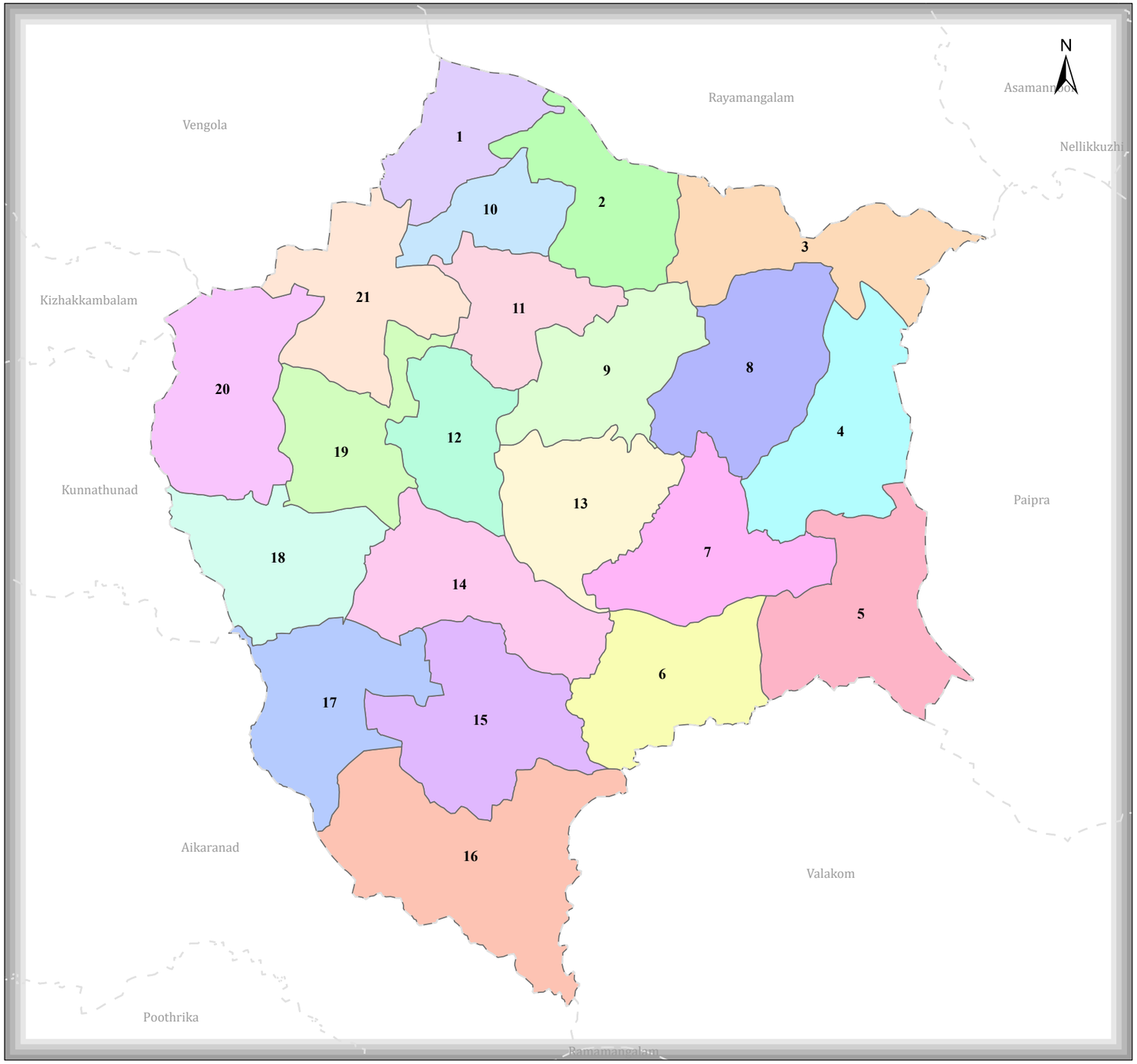

10°

10°

WARD BOUNDARY

- 1-VALAYANCHIRANGARA
- 2-KUZHOOR
- 3-MANOOR
- 4-TRIKKALATHUR
- 5-VEETOOR
- 6-NELLAD
- 7-CHERUNELLAD
- 8-KUNNAKKURUDY
- 9-AIRAPURAM
- 10-EDATHAKKARA
- 11-KAMRATA
- 12-KILIKULAM
- 13-KUTTIPPILLY
- 14-MANGALATHUNADA
- 15-MAZHUVANNOOR
- 16-KADACKANAD
- 17-EZHIPRAM
- 18-THATTAMUKAL
- 19-BLANDEVAR
- 20-VALAMBUR
- 21-CHEENIKUZHY

76°30'

Technology Support : Information Kerala Mission

Kilometers

0 0.75 1.5 3 4.5 6