KAYAMKULAM

DISTRICT NAME :ALAPPUZHA

Delimitation Commission, Kerala

Date : 16-10-2025

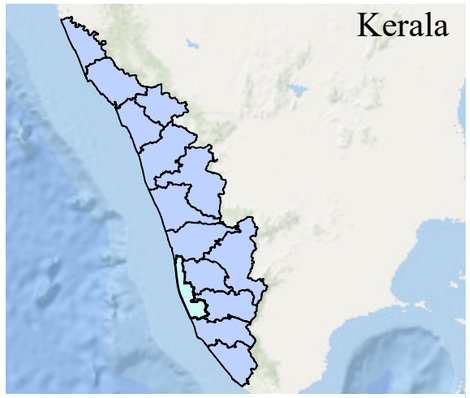

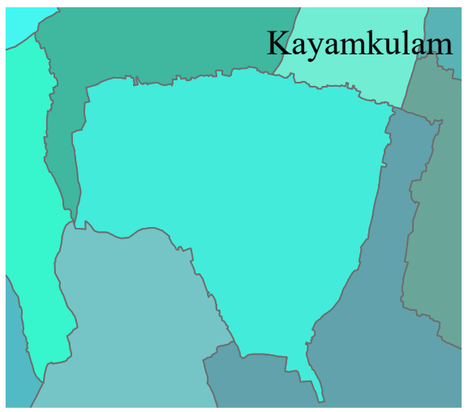

76°30'

9°10'

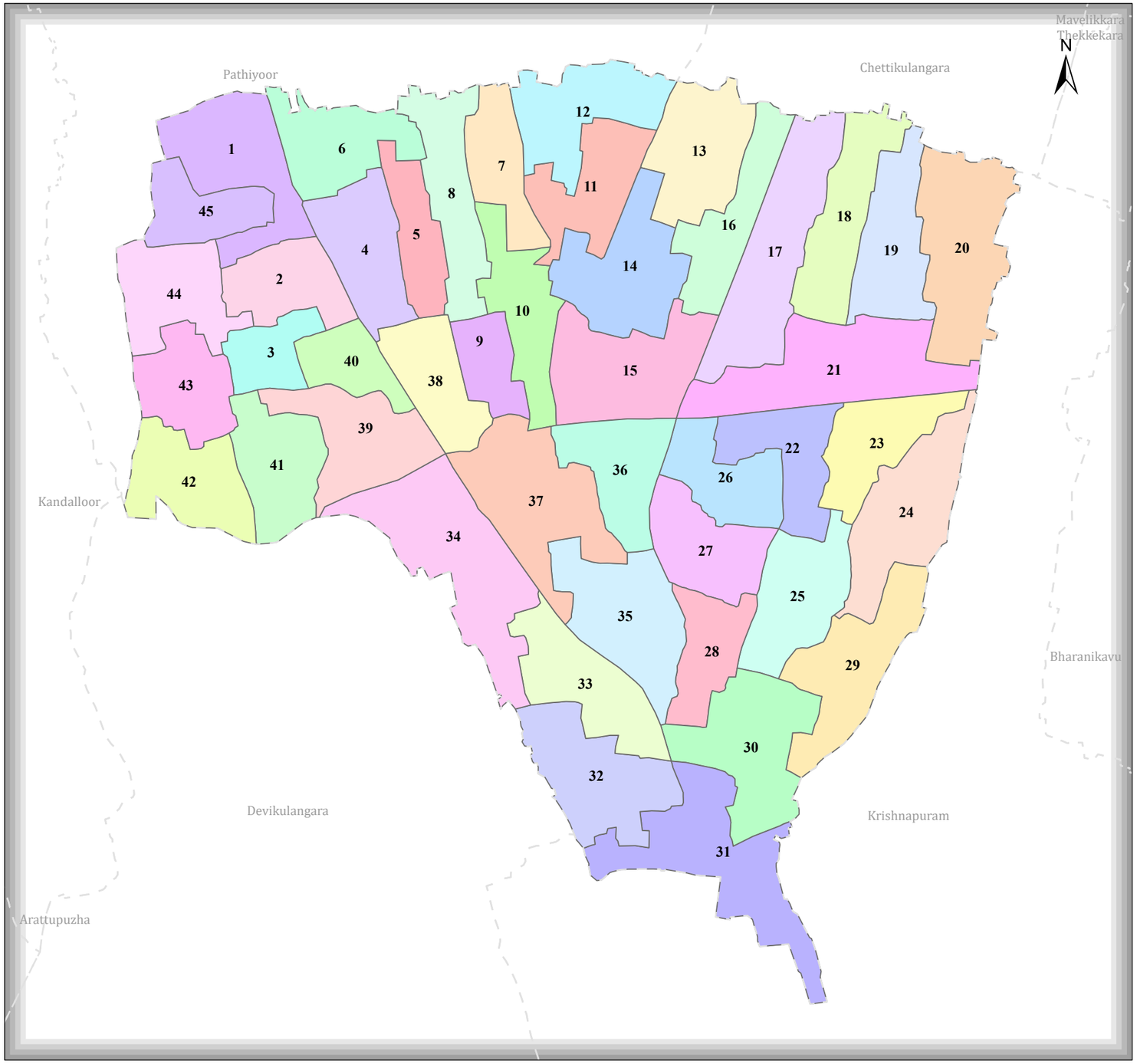

9°10'

76°30'

WARD BOUNDARY

- 1-TOWN U P S
- 2-ARACKAL
- 3-IKYA JUNCTION
- 4-MUHAYIDHEEN PALLY
- 5-VALIYAPARAMB
- 6-MAVILATH
- 7-ERUVA TEMPLE
- 8-WAREHOUSE
- 9-MARKET
- 10-SREEVITOBHA
- 11-GURUMANDIRAM
- 12-ERUVA
- 13-KAKKANADU
- 14-MADRASA
- 15-RAILWAY STATION
- 16-CHEPPALLIL
- 17-KARIMUTTOM
- 18-KOYPPALLY KARANMA
- 19-PERINGALA WEST
- 20-PERINGALA EAST
- 21-NELLU GAVESHANAKENDRAM
- 22-PUDHUKKULANGARA
- 23-MURIKKUMMOODU
- 24-PULLIKKANAKKU
- 25-INDUSTRIAL ESTATE
- 26-CHERAVALLY VADAKKU
- 27-CHERAVALLY
- 28-KALLUMMOODU
- 29-MENATHERIL
- 30-AMBALAPPATTU
- 31-THOTTAVILA GAVESHANAKENDRAM
- 32-KRISHNAPURAM TEMPLE
- 33-FACTORY
- 34-CHIRAKKADAVAM
- 35-PUTHIYIDAM SOUTH
- 36-PUTHIYIDAM NORTH
- 37-MUNICIPAL OFFICE
- 38-COLLEGE
- 39-POLY TECHNIC
- 40-HOMOEO HOSPITAL
- 41-KOTTAKKADAVU
- 42-MOOLASSERIL
- 43-PULIMUKKU
- 44-KANNAMBALLY
- 45-VERUVALLY BHAGOM
- LOCALBODY

Kilometers

0 0.47 0.95 1.9 2.85 3.8

Technology Support : Information Kerala Mission